



SEISMIC COMPLETION REPORT

INDUSTRIAL COMMISSION OF NORTH DAKOTA
OIL AND GAS DIVISION
600 EAST BOULEVARD DEPT 405
BISMARCK, ND 58505-0840
SFN 51456 (03-2005)



Permit No. 97-0113	
Shot Hole Operations	*Non-Explosive Operations VibroSeis

SECTION 1

Geophysical Contractor Quantum Geophysical, Inc.	
Project Name and Number Stanley 3-D	County(s) Mountrail
Township(s) 156 157	Range(s) 91, 92, 93 91, 92
Drilling and Plugging Contractors	
Date Commenced February 4, 2006	Date Completed March 4, 2006

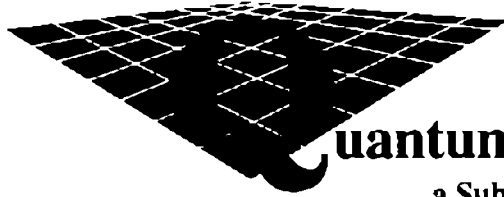
SECTION 2

First S.P. # N/A	Last S.P. # N/A
Loaded Holes (Undetonated Shot Points) N/A	
S.P #'s	
Charge Size	
Depth	
Reasons Holes Were Not Shot	

SECTION 3

Flowing Holes and/or Blowouts S.P #'s None
Procedure for Plugging Flowing Holes and/or Blowouts
Include a 7.5 minute USGS topographic quadrangle map or a computer generated post-plot facsimile of the approximate scale displaying each individual shot hole, SP #, line #, and legal location.

*Non-Explosive Operations - Complete Section 1 and Affidavit.



Quantum Geophysical, Inc.

a Subsidiary of Geokinetics Inc.

January 30, 2006

Oil and Gas Division
Department of Mineral Resources
600 E Boulevard Ave. Dept 405
Bismarck, ND 58505-0840

Attn: Mr. Kelly Triplett

Re: Stanley 3D Mountrail County
Geophysical Permit 97-0113

Dear Mr. Triplett.

This letter shall serve as certification that Quantum Geophysical has contacted all surface owners within the boundaries of the above referenced survey. All surface owners' have signed permits, been provided copies of required ND Regulations and notified in writing of start of recording operations. In addition all individual's owning land within 1/2 mile of the survey boundary has been sent letters with copies of the regulations and a project map attached.

We have contacted Tom Torstenson to schedule a startup meeting.


If you have any questions please contact me at (713) 850-9799.

Yours truly,

Bruce Fulker

Regulatory Manager

Enclosures;



AFFIDAVIT OF COMPLIANCE

(GEOPHYSICAL PERMITTING REGULATIONS)

STATE OF TEXAS

COUNTY OF HARRIS

Before me, Marie Lowden, a Notary Public in and for the said County and State, this day personally appeared Bruce Fulker who being first duly sworn, deposes and says that he is employed by Quantum Geophysical and the foregoing seismic project has been permitted in accordance with North Dakota Regulations as outlined in Permit Number 97-0113.

B. Fulker


Quantum Geophysical Representative

Subscribed in my presence and sworn before me this 30th day of January, 2006.

Marie Lowden


Notary Public

My Commission expires: 8-23-08





Quantum Geophysical, Inc.
a Subsidiary of Geokinetics Inc.



January 26, 2006

Re: Stanley 3D Project

Dear Landowner:


Enclosed please find a check for permit fees as agreed upon in the seismic permit you recently executed with Quantum Geophysical. Also enclosed is a copy of section 38-08.1-04.1 and chapter 38-11.1 covering geophysical regulations in the State of North Dakota.

Survey operations are underway and the recording operations are scheduled to begin on February 5, 2006.

If you have any questions please feel free to call our office at (713) 850-9799


Thank you for you cooperation.

Bruce Fulker
Manager Land



Quantum Geophysical, Inc.

a Subsidiary of Geokinetics Inc.



January 26, 2006

Re: Stanley 3D Geophysical Program

Dear Landowner:

Enclosed please find a copy of the State of North Dakota Regulations covering geophysical operations. (Section 38-08.1-04.1 and chapter 38-11.1). Quantum Geophysical will be conducting 3D seismic operations within the area outlined on the attached map. This shall serve as required notice to all landowner's within ½ mile of this area that operations are scheduled to begin on Feb 6, 2006 and are expected to take 30 days to complete.

If you have any questions please contact me at (713) 850-9799.


Thank you

**Bruce Fulker
Regulatory Manager**



GEOPHYSICAL EXPLORATION PERMIT

INDUSTRIAL COMMISSIO. - NORTH DAKOTA
 OIL AND GAS DIVISION
 600 EAST BOULEVARD DEPT 405
 BISMARCK, ND 58505-0840
 SFN 51459 (03-2005)



1) a. Company Quantum Geophysical, Inc.		Address One Riverway, Suite 2100 Houston, Texas 77056	
Contact Bruce Fulker		Telephone (713) 850-9799	Fax (713) 850-7783
Surety Company Bank of North Dakota		Bond Amount \$50,000.00	Bond Number GEO300
2) a. Subcontractor(s) Erickson Contract Surveying, Inc		Address 1101 5th Street Sw, Sidney, MT 59270	Telephone (406) 482-6606
b. Subcontractor(s)		Address	Telephone
c. Subcontractor(s)		Address	Telephone
3) Party Manager Billy Flippo / Rick Garza		Address Same as above	Telephone (713) 824-6256 (361) 701-6480
4) Project Name or Line Numbers Stanley 3D			
5) Exploration Method (Shot Hole, Non-Explosive, 2D, 3D) Vibroresis (Non-Explosive) 3D			
6) Approximate Drilling Start Date N/A Recording Feb 1, 2006		Approximate Completion Date N/A Recording Feb 28, 2006	

THE COMMISSION MUST BE NOTIFIED AT LEAST 24 HOURS IN ADVANCE OF COMMENCEMENT OF DRILL/PLUG OPERATIONS

7) Location of Proposed Project - County Mountrall County								
Section(s), Township(s) & Range(s)				Sec.	T.	R.		
					156		91 -92-93	
				Sec.	T.	R.		
					157		91	
				Sec.	T.	R.		
					157		92	
8) Size of Hole	Amt of Charge	Depth	Shots per Mi.(sq.mi.)	No. of Mi. (sq.mi.)	Identifying Marks Used on Nonmetallic Plug			
					Geophysical ID	a. Plugger ID	b. Plugger ID	c. Plugger ID
N/A	N/A	N/A	72.4	53.3	N/A	N/A	N/A	N/A

9) Anticipated special drilling and plugging procedures?
None


10) Enclose a pre-plot map with proposed location of seismic program lines and powder mag.
Enclosed

Signed <i>[Signature]</i>	Title Mgr. HSE, Regulatory,	Date January 3, 2006
------------------------------	---------------------------------------	--------------------------------

(This space for State office use)	
Permit No. 97-0113	Approval Date 1-20-06
Approved by Original signed by KELLY TRIPLETT	
Title Mineral Resources Permit Manager	
County Approval Sent Mountrall	

Conditions of Approval if any
see attached letter

	8	9	10	11	12	7	8	9	10		
	17	16	15	14	13	18	17	16	15		
	T157N						T157N				
	20	R 92W			24	19	20	R 91W			
		21	22	23	24			21	22		
	29	28	27	26	25	30	29	28	27		
	32	33	34	35	36	31	32	33	34		
2	1	6	5	4	3	2	1	6	5		
11	12	7	8	9	10	11	12	7	8		
14	13	18	17	T156N		14	13	18	17		
				R 92W							
23	24	19	20	21	22	23	24	19	20	R 91	
26	25	30	29	28	27	26	25	30	29		
35	36	31	32	33	34	35	36	31	32		
				T155N						T155N	



Oil and Gas Division

Lynn D. Helms - Director Bruce E. Hicks - Assistant Director

Department of Mineral Resources

Lynn D. Helms - Director

North Dakota Industrial Commission

www.oilgas.nd.gov

January 20, 2006

The Honorable Karen H. Eliason
Mountrail County Auditor
P.O. Box 69
Stanley, ND 58784

RE: Geophysical Exploration
Permit # 97-0112 & 97-0113


Dear Ms. Eliason:

Pursuant to Section 38-08.1-04.2 of the North Dakota Century Code, please be advised that Tesla Exploration USA Ltd.(97-0112) and Quantum Geophysical Inc.(97-0113) were issued the above captioned permits on January 20, 2006 and will remain in effect for a period of one year.

Should you have any questions, please contact our office.

Sincerely,

Kelly Triplett
Geophysical Permit Manager



Oil and Gas Division

Lynn D. Helms - Director Bruce E. Hicks - Assistant Director

Department of Mineral Resources

Lynn D. Helms - Director

North Dakota Industrial Commission

www.oilgas.nd.gov

January 20, 2006

Mr. Bruce Fulker
Quantum Geophysical, Inc.
One Riverway
Suite 2100
Houston, TX 77056

RE: Geophysical Exploration Permits # 97-0113
 Stanley 3D
 Mountrail County, North Dakota

Dear Mr. Fulker:

Please be advised that we are in receipt of your Geophysical Exploration permit and have conditionally approved your permit effective for one year from January 20, 2006. Please review the following conditions for your permit:

1. A pre-program meeting with state seismic inspector Tom Torstenson may be required. You must contact him at 701-227-7436 (w) or 701-290-1546 (cell) at least 24 hours prior to any exploration operations.
2. All variances for distance restrictions are to be furnished, and a pre-plot map displaying any source points that do not comply with the distance restriction rule must be supplied to the inspector.
3. The post plot map must show all water wells, buildings, underground cisterns, pipelines, and flowing springs that fall within the program area and within one half mile of the perimeter of the program.
4. If available, a SEG P1 with all source and receiver points should be made available to the Oil and Gas Division upon filing of the seismic completion report within 30 days of the completion of the program.
5. It is required that within seven days of initial contact between the permitting agent and the operator of the land, the permitting agent shall provide the operator of the land and each landowner owning land within one-half mile [.80 kilometer] of the land on which geophysical exploration activities are to be conducted a written copy of section 38-08.1-04.1 and chapter 38-11.1. The permitting agent shall file an affidavit with this office confirming compliance with such notification.
6. The permitting agent shall notify the operator of the land at least seven days before the commencement of any geophysical exploration activity, unless waived by mutual agreement of both parties. The notice must include the approximate time schedule and the location of the planned activity.

Should you have any questions regarding this matter, feel free to contact me at 701-328-8020, or Tom Torstenson at the numbers listed in paragraph 1.

Sincerely,

Kelly Triplett
Geophysical Permit Manager